
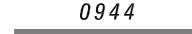
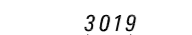
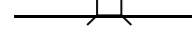

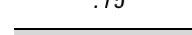









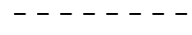



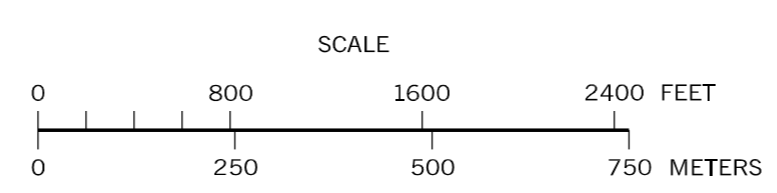
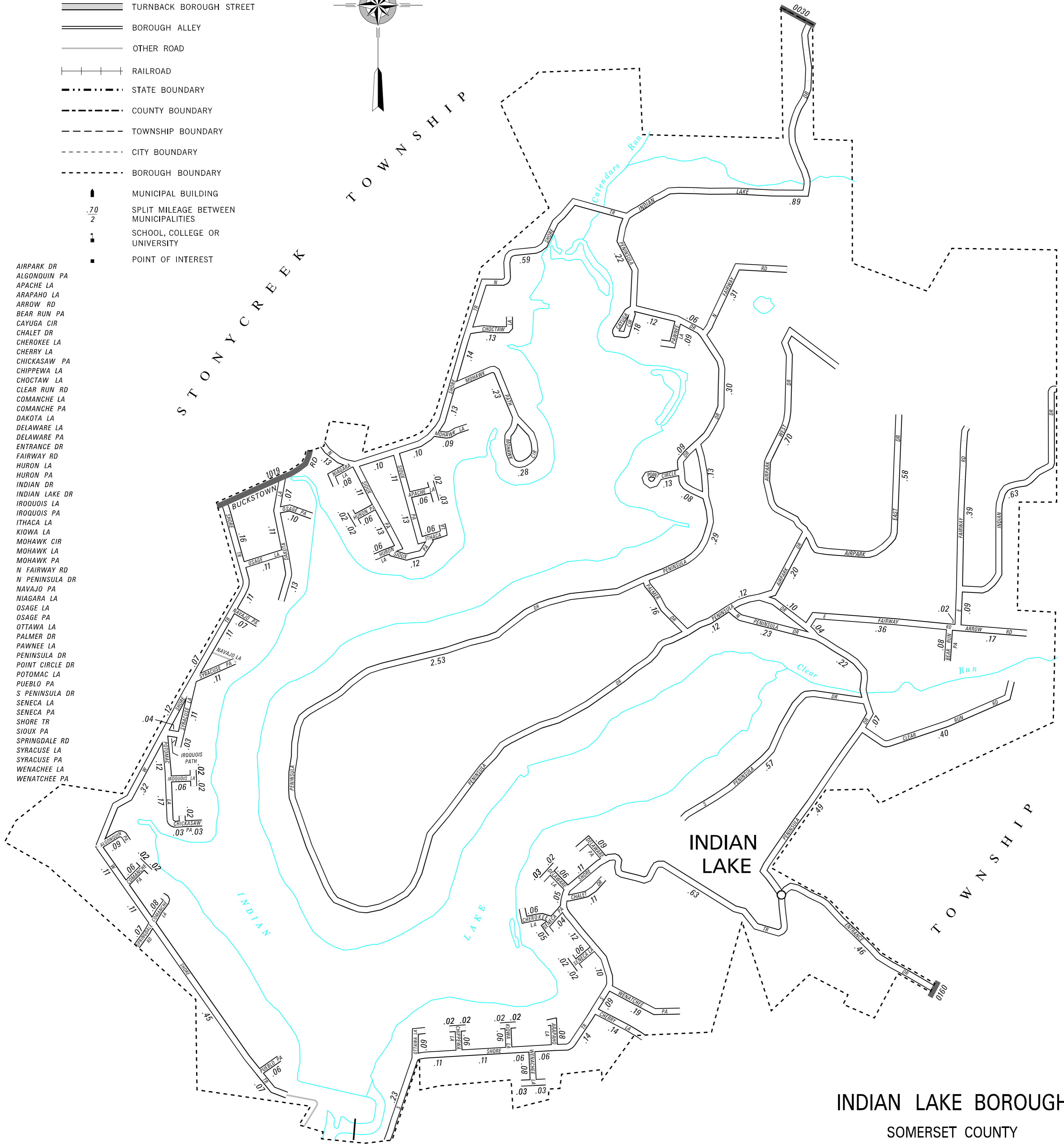
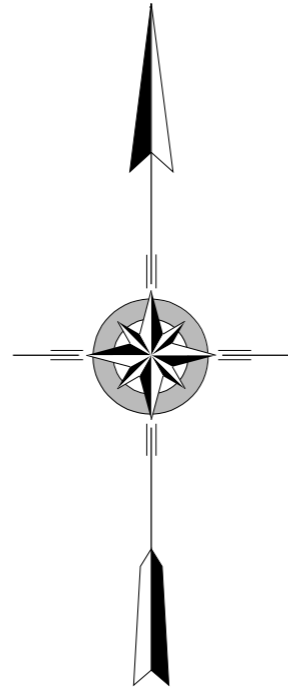
LEGEND

-  LIMITED ACCESS HIGHWAY
-  STATE ROUTE AND NUMBER
-  STATE MAINTAINED BRIDGE ON BOROUGH STREET
-  BOROUGH STREET NAME AND SEGMENT LENGTH IN MILES
-  TURNBACK BOROUGH STREET
-  BOROUGH ALLEY
-  OTHER ROAD
-  RAILROAD
-  STATE BOUNDARY
-  COUNTY BOUNDARY
-  TOWNSHIP BOUNDARY
-  CITY BOUNDARY
-  BOROUGH BOUNDARY
-  MUNICIPAL BUILDING
-  SPLIT MILEAGE BETWEEN MUNICIPALITIES
-  SCHOOL, COLLEGE OR UNIVERSITY
-  POINT OF INTEREST

- AIRPARK DR
- ALGONQUIN PA
- APACHE LA
- ARAPAHO LA
- ARROW RD
- BEAR RUN PA
- CAYUGA CIR
- CHALET DR
- CHEROKEE LA
- CHERRY LA
- CHICKASAW PA
- CHIPPEWA LA
- CHOCTAW LA
- CLEAR RUN RD
- COMANCHE LA
- COMANCHE PA
- DAKOTA LA
- DELAWARE LA
- DELAWARE PA
- ENTRANCE DR
- FAIRWAY RD
- HURON LA
- HURON PA
- INDIAN DR
- INDIAN LAKE DR
- IROQUOIS LA
- IROQUOIS PA
- ITHACA LA
- KIOWA LA
- MOHAWK CIR
- MOHAWK LA
- MOHAWK PA
- N FAIRWAY RD
- N PENINSULA DR
- NAVAJO PA
- NIAGARA LA
- OSAGE LA
- OSAGE PA
- OTTAWA LA
- PALMER DR
- PAWNEE LA
- PENINSULA DR
- POINT CIRCLE DR
- POTOMAC LA
- PUEBLO PA
- S PENINSULA DR
- SENECA LA
- SENECA PA
- SHORE TR
- SIoux PA
- SPRINGDALE RD
- SYRACUSE LA
- SYRACUSE PA
- WENACHEE LA
- WENATCHEE PA

TOTAL MILES	
Borough Road System	21.14
State Highway System	0.61
Total	21.75

POPULATION 450
(2000 Census)



INDIAN LAKE BOROUGH

SOMERSET COUNTY

PREPARED BY THE
PENNSYLVANIA DEPARTMENT OF TRANSPORTATION

BUREAU OF PLANNING AND RESEARCH
GEOGRAPHIC INFORMATION DIVISION

IN COOPERATION WITH THE
U.S. DEPARTMENT OF TRANSPORTATION
FEDERAL HIGHWAY ADMINISTRATION

AND
MUNICIPAL SERVICES DISTRICT 9-0

MUNICIPAL CODE 55 424

REVISED PER FORM 990 DATED 4-22-05

(CREATED BY DT 6-15-04) (REVISED 9-7-05)