

Hydrologic Soil Group

- A
- B
- C
- D
- Water

Slope

- Low
- Moderate
- Steep




Lithology

- Shale
- Sandstone


Recharge Rate
in/yr

26
13
.9

Figure 7
Groundwater Recharge
Indian Lake
Borough Waterworks
PWSID# 4560025
Somerset County, PA
Source Water Protection
Technical Assistance Program

-  ILBW Well
-  Stream
-  Model Area

N



0 9,000 18,000
 Feet

1:108,000

Data Source
 ILBW Wells, SSM, 2014
 Bedrock Geology of PA, DCNR, 2001
 Model Area, SSM, 2014
 Streams, (NHD) USGS, 2009
 Shaded Relief, Esri, 2013



Engineering and Environmental Services
 Reading | Lehigh Valley
 P: 610.621.2000 F: 610.621.2001
 ssmgroup.com

08/13/14

