





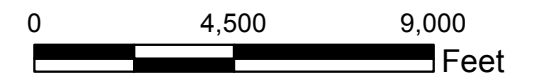


**Figure 5**  
**Digital Elevation Model**  
**Indian Lake**  
**Borough Waterworks**  
**PWSID# 4560025**  
**Somerset County, PA**  
**Source Water Protection**  
**Technical Assistance Program**

-  ILBW Well
  -  Stream
  -  Model Area
- Ground Elevation (ft NAVD88)
-  2988
  -  2249
  -  1509



1:52,000

Data Source  
 ILBW Well, SSM, 2014  
 Stream, (NHD) USGS, 2009  
 Model Area, SSM, 2014  
 DEM, USGS, 2014  
 Shaded Relief, Esri, 2013



Engineering and Environmental Services  
 Reading | Lehigh Valley  
 P: 610.621.2000 F: 610.621.2001  
 ssmgroup.com

08/13/14

Copyright © 2014 Esri