


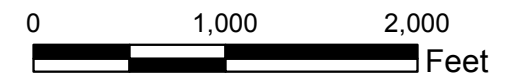


**Figure 9**  
**Groundwater Flow Direction**  
**Indian Lake**  
**Borough Waterworks**  
**PWSID# 4560025**  
**Somerset County, PA**  
**Source Water Protection**  
**Technical Assistance Program**

-  ILBW Well
-  Inferred Flow Direction
-  Protection Zone II



1:12,000

Data Source  
 ILBW Well, SSM, 2014  
 Flowlines, SSM, 2014  
 SWP Zone, SSM, 2014  
 Orthoimagery, Esri, 2013



Engineering and Environmental Services  
 Reading | Lehigh Valley  
 P: 610.621.2000 F: 610.621.2001  
 ssmgroup.com

08/13/14



Source: Esri, DigitalGlobe, GeoEye, i-cubed, USDA, USGS, AEX, Getmapping, Aerogrid, IGN, IGP, swisstopo, and the GIS User Community